VISLOCK
SERVICE PROTECTION SOLUTION



PLATFORM OVERVIEW & LICENCE PRICING

Your chosen service protection solution for all construction works, big or small.

Thank you for taking the time to see Vislock. This pack covers how the platform works, what it does for your teams on site, and our licence pricing.

20,000+
digital permits issued

15,000+
users on the platform

100+
projects delivered

VISLOCK
SERVICE PROTECTION SOLUTION

ABOUT VISLOCK

Built by people who run the permit to dig

Vislock is a service protection solution company. We use technology to make old processes simple, giving large projects transparency and traceability while saving time and money.

WHY IT MATTERS

One strike. Lasting consequences.

A buried service strike puts people at risk, stops the job and triggers costly repairs and investigations. Vislock helps you take control before you dig.

Every 9 minutes

a utility strike happens somewhere in the UK

~60,000

accidental strikes on buried infrastructure each year

~£2.4bn

estimated cost to the UK economy every year

Source: Geospatial Commission, GOV.UK.

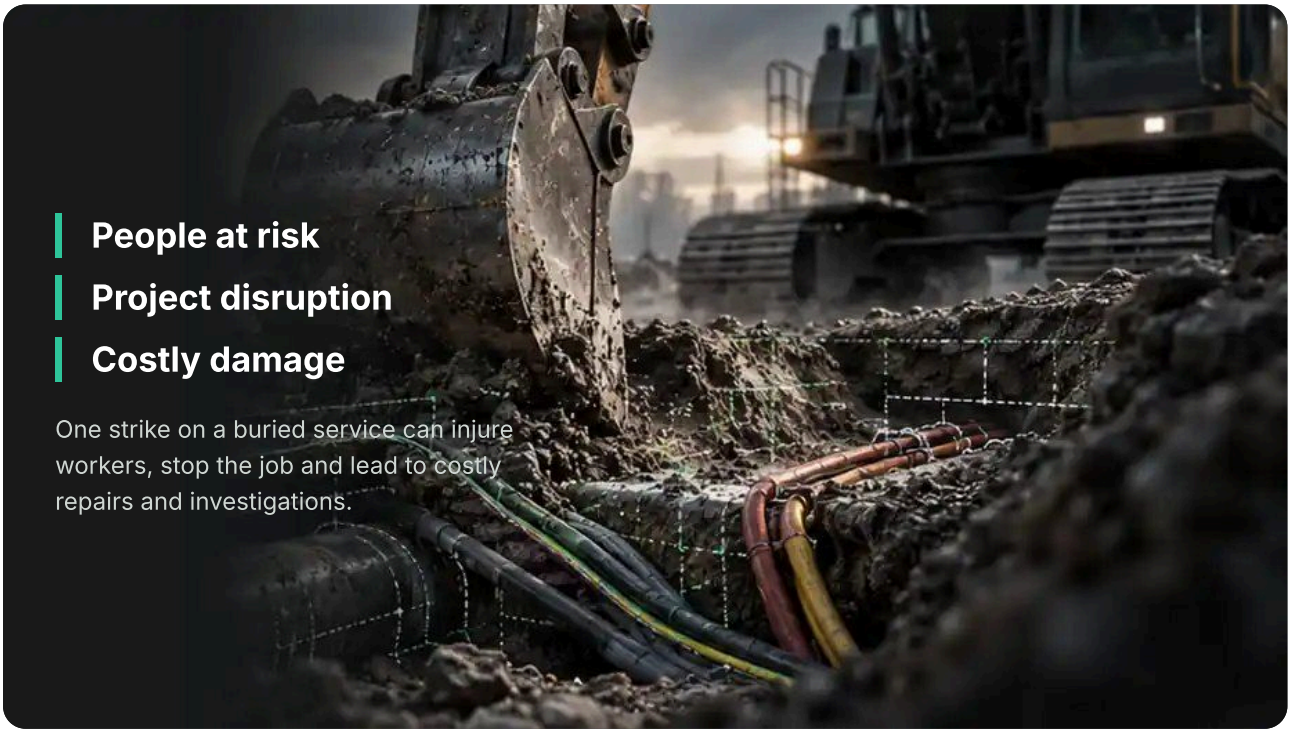

VISLOCK
SERVICE PROTECTION SOLUTION

HOW IT WORKS

Take control before you dig

Vislock is a digital permit to dig app and cloud platform. It replaces paper permit packs with one standardised, traceable process, with the utility picture on the permit itself.



1 Request

Request STATS information through the Vislock platform. It is sent to site ready to use, in GIS format, with PAS 128 survey information included.



2 Receive

Utility information arrives instantly in a format that is easy to understand, ready for service location validation on site.



3 Check

The locator marks and photographs the services and the crew is briefed. Everyone signs the permit on the tablet, and the daily 8-point checklist is signed off before digging.

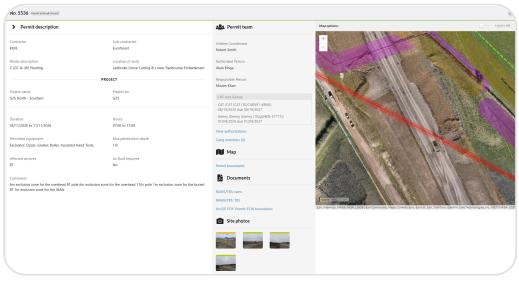

4 Review

Confirm that every process and permit step has been followed. Each permit holds its team, documents, RAMS, site photos and the GIS map with its boundaries, giving full transparency.



5 Close out

The exposed services are scanned on the tablet using photogrammetry and the permit closes out with accurate as-builts. The services drawing is updated, and the live dashboard records every permit and its status.

VISLOCK
SERVICE PROTECTION SOLUTION

KEY FEATURES

Everything the permit needs, in one place

- **All survey data in one place**

  STATS and PAS 128 information in a live GIS environment inside the Vislock platform, ready to be issued to site.

- **Photo validation**

  Every service marked on the ground that has been identified as an affected service must be photographed. The photos are automatically added to the platform for accountability.

- **Permit boundary geo-fencing**

  No permit can go live if someone tries to issue it outside the permit boundary. GPS confirms the permit is issued at the place of work.

- **ID & induction checks**

  The system checks each user is inducted and briefed, and applies their role and permissions.

- **Live dashboards & reports**

  A real-time view of active permits, delays and cancellations, with daily, monthly or yearly CSV exports.

- **Client view**

  Senior managers and clients can be given view access to monitor live permit performance across every project.

- **Near miss & strike reporting**

  All near misses and service strikes are reported as a KPI, with close-out actions tracked as part of continuous improvement.

- **As-built close out**

  A permit cannot be closed out until the as-builts have been uploaded to the platform.

- **Proven compliance**

  A time-stamped audit trail aligned with HSG47 and CDM. Records stay retrievable long after close.

- **Secure & supported**

  Cyber Essentials certified, with role-based access and a helpline for every user.

SEE EVERY SERVICE

Know what is underneath you before you break ground.



VISLOCK
SERVICE PROTECTION SOLUTION

HOW VISLOCK HELPS

One app and cloud platform for the whole permit

Vislock is the only digital permit to dig app and cloud-based monitoring platform. It has helped organisations improve their permit to dig procedures while supporting digital transformation.

01

Creates a robust process

Full transparency and traceability, reducing the risk of service strikes.

02

Improves collaboration

An app-based system that lets every stakeholder work together to reduce accidents.

03

Increases productivity

No more travelling to sites for signatures. Access the platform anytime, anywhere.

04

Simplifies processes

One documentation standard in one place, with set roles and responsibilities.

05

De-risks your project

Log and track every milestone to reduce risk and build a culture of safety.

06

Accountability & transparency

Every action, signature and photo is logged against a named person, so everyone can see who did what.

FULLY CONFIGURABLE

Tailored to your business, not the other way round

No two organisations dig the same way. Vislock is fully configurable, so we set it up around how you work: your permit types, approval steps, roles, checklists and forms, matched to each client, contract and project.

- Permit types and workflows built around your procedures
- Approval gateways and sign-offs in the order you need
- Roles and permissions for your teams and supply chain
- Checklists and forms that match your standards
- PDF or GIS drawing outputs

Talk to us about your setup: **sales@vislock.co.uk**



WHAT PEOPLE SAY

Trusted by the people who dig

"Some of my biggest issues were lost permits, time to print and prepare permit packs and the quality of the A3 drawings used on sites. Not only does Vislock already solve all these issues but vastly improves available information, time and quality."

Scott Gizzy
Service Protection and Service Clearance Manager, Heathrow

"Having worked with paper permits for well over 20 years, I can only see this being the way forward. Having all the information readily available when the site is potentially 100 miles away is a real benefit."

Carl Caswell
Ferrovial

"The system stores all information so records of signatures, briefings and incidents can be checked even months after the permit has been closed. It's quick and easy to use and could be picked up by anyone in the construction industry."

Dan Stanton
Vision Survey



CASE STUDY

Proven on HS2

With the EKFB joint venture on HS2's central section, Vislock replaced paper permits with integrated utility data, controlled user access and real-time oversight of active excavation zones.

10,000+ digital permits issued on the programme.

> "EKFB have engaged with Vislock to provide the platform and capability for running the digital Permit to Break Ground, which has resulted in the production and completion of over 7,500 permits to date. This process has removed the requirement for paper-based systems, increasing the quality of such permits and auditability of the works, further ensuring we deliver our works in a safe and sustainable manner."
>
> **Neil Rudge**, Head of Utilities, EKFB

VISLOCK
SERVICE PROTECTION SOLUTION

LICENCE PRICING

Licence bundles

The more licences you commit to, the lower the price per licence.

Licence bundle	Commitment	Direct discount	Price per licence per month	Total per month
Single licences (standard price)	12 months	—	TBA	TBA
Bundle of 50	12 months	20%	TBA	TBA
Bundle of 100	12 months	35%	TBA	TBA
Bundle of 500	12 months	37%	TBA	TBA

Prices are per licence, per month, and exclude VAT. Discounts are against the standard single-licence price. STATS Search is priced separately: please ask us for a quote.

Every licence includes

- Digital permit to dig app (iOS, iPadOS, Android, Mac) and cloud platform
- Role-based approvals, ID checks, and on-site photo and GPS validation
- Near miss and service strike KPI reporting
- A full, time-stamped audit trail aligned with HSG47 and CDM
- GIS map with STATS, PAS 128 and permit boundaries
- Permit boundary geo-fencing and as-built close out
- Live dashboards, reporting and CSV exports
- System setup, onboarding and helpline support

NEXT STEPS

From your current permit to digital in six steps

Join the organisations using Vislock to improve their permit to dig practice.

1

Review your permit & process

We review your current permits and procedures and build a workflow ready for the digital platform.

2

Integrate your team

We align the digital permit with your existing permits and set up the project and teams with the right permissions.

3

Integrate your services drawing

We collate your existing services information and agree how it should be shown on the digital permit.

4

Platform training

We train your service protection team and chosen subcontractors so everyone uses the platform with confidence.

5

Trial from start to finish

You arrange tablets for a trial run and we support you throughout to resolve any issues.

6

Go live

Your service protection managers and H&S approve the platform and set the date for digital permits to go live.

Our clients include

Let's talk

Questions about the platform, STATS Search or pricing? Our team will be happy to help.

Email sales@vislock.co.uk

Phone +44 (0) 1293 302007

Web vislock.co.uk

Ground Floor, Talisman House, Jubilee Walk, Crawley, RH10 1LQ